


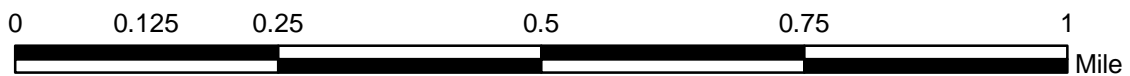
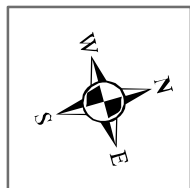


Legend

-  Municipal Limit
-  Extraterritorial Jurisdiction
-  Streets

-  Residential
-  Government Use
-  Commercial
-  Potential Commercial Expansion
-  Federal Conservation
-  Federal Operations and Use



The preparation of this map was financed in part through a grant provided by the North Carolina Coastal Management Program, through funds provided by the Coastal Zone Management Act of 1972, as amended, which is administered by the office of Ocean and Coastal Resources Management, National Oceanic and Atmospheric Administration.

Map prepared by:
 Scott Iogel
 Cape Fear Council of Governments
 1480 Harbour Drive
 Wilmington, NC 28401

Kure Beach
 North Carolina

Future Land Use Map

